



**UN-GGIM-AP**

REGIONAL COMMITTEE OF  
UNITED NATIONS  
GLOBAL GEOSPATIAL  
INFORMATION MANAGEMENT  
FOR ASIA & THE PACIFIC




# Unified registration of natural resources in China

## Huang Liang

China Land Survey and Planning Institute



 **SUSTAINABLE DEVELOPMENT GOALS**



- Promote economic growth
- Mitigate unsustainable development
- Alleviate Poverty
- Protect ecosystem and environment
- Better cities and human settlements
- .....

***Property registration***  
*is important for any country to realize SDGs!*

# Unified Property registration

To solve the problem of the fragmentation of administrative departments

**Land Department**

State-owned Land Use Certificate, Collective Land-Use Rights Certificate, Collective Land Ownership Certificate, Other land certificates

**Housing Department**

Certificate of House Ownership, Certificate of Other Rights of Building

**Forestry Sector**

Forest Right Certification

**Agricultural Sector**

Contractual Right of land, Grassland-Use Rights Certificate

**Fishing Sector**


Waters Beach Aquaculture Certification

**Maritime**


Sea Area Use Certificate; Island-Use Rights Certificate

# Unified property registration

## Samples of Certificate of property and property registration certificate




Certificate of property



property registration certificate

Ministry of natural resources of PRC

## Procedure of property registration



### Related works include:

- ✓ property survey
- ✓ Real property ownership certificate and registration certificate

# Unified Natural Resources registration (2013)

- **The goal is to protect eco- environment, contributing to sustainable development in China. -----Ecological Civilization**
- **Based on the land cover and land use, to register the natural resources units with eco-environment value**
- **To authorize the government agencies as the representatives of state land ownership and their duties of eco- environment protection will be accounted.**

# Unified registration of natural resources

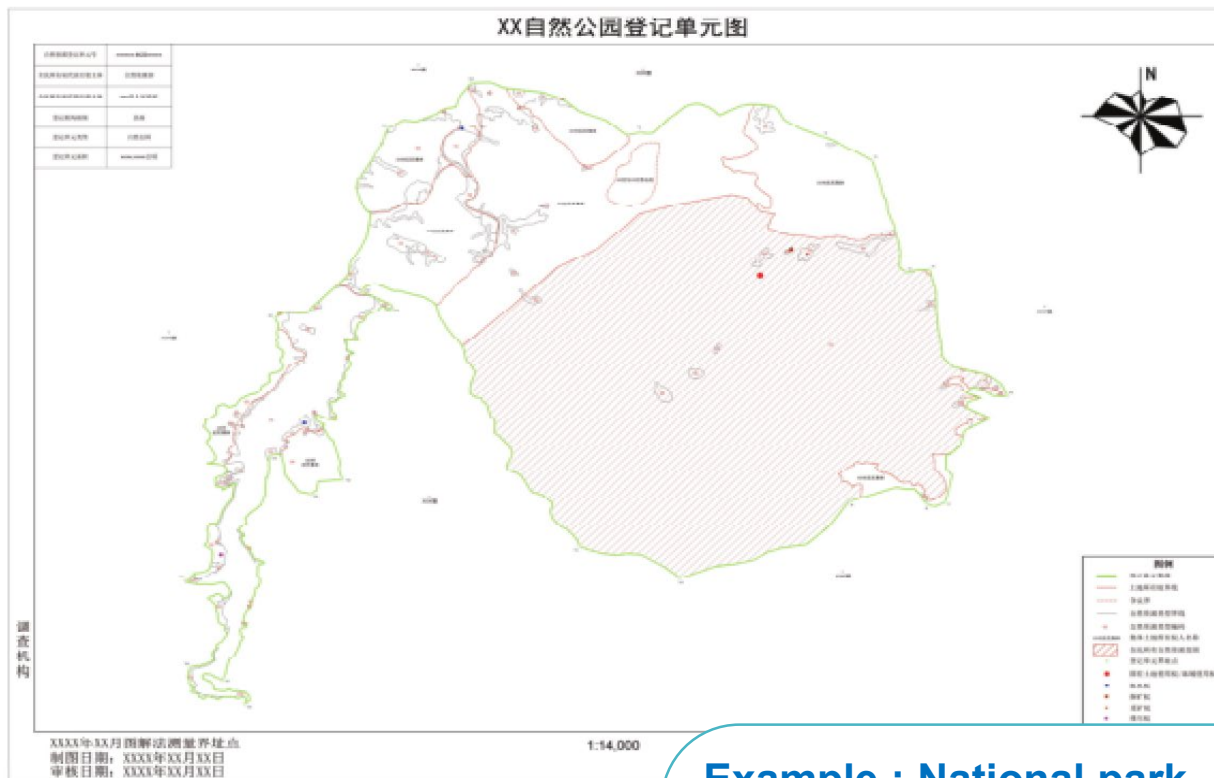
## Example

- Sea
- Nature reserves
- Inland water body
- Key state forest identified by State Council

- Wet land
- Forest
- Grass land
- .....



附录 G1 自然资源登记单元图样式



**Example : National park**

State land ownership Representative : The Ministry of Natural Resources

**Additional information:**

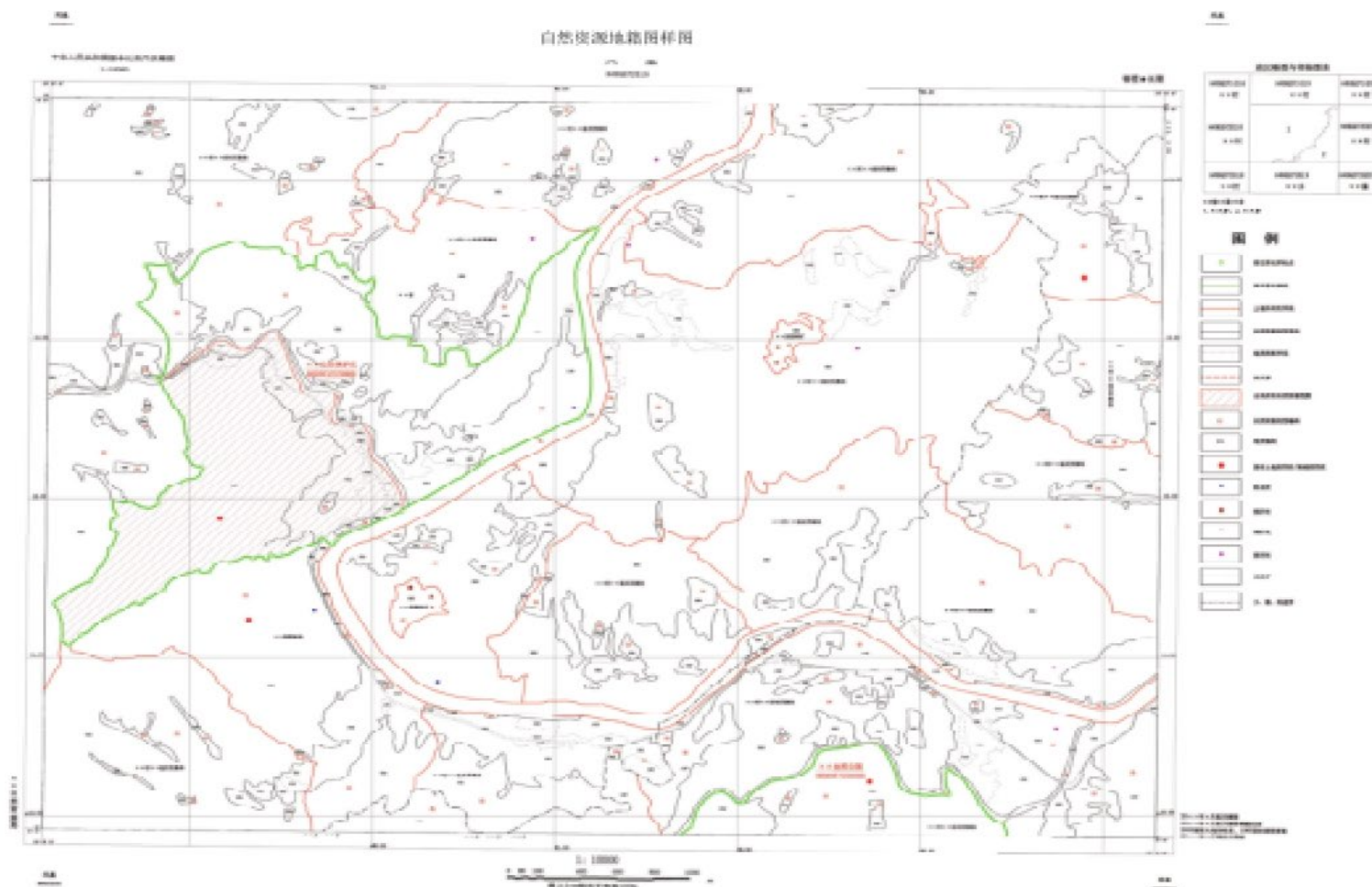
- Land use regulations from spatial plan
- location, boundary, area, land cover and administrative level of registration authority etc.



# Outcome

## Cadastral map of natural resources

### 附录 E 自然资源地籍图样式



# Unified Natural Resources registration-- ---Information system

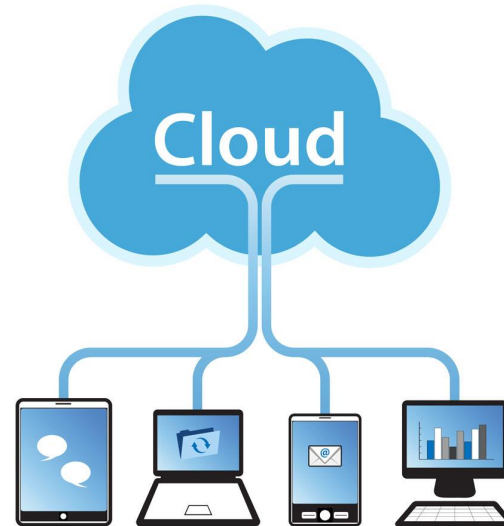
One database

One map

One information system

*For a better tomorrow  
Ecological civilization*

---





***Thank you!***

---