



# UN-GGIM-AP

## Working Group 2: Cadastre and Land Management

**Kean Huat SOON**  
*Singapore Land Authority*

**@ UN-GGIM-AP**  
**EXECUTIVE BOARD MEETING**  
**Monday, 06 May 2024**



**UN-GGIM-AP**






Regional Committee of United Nations  
Global Geospatial Information Management  
for Asia and the Pacific

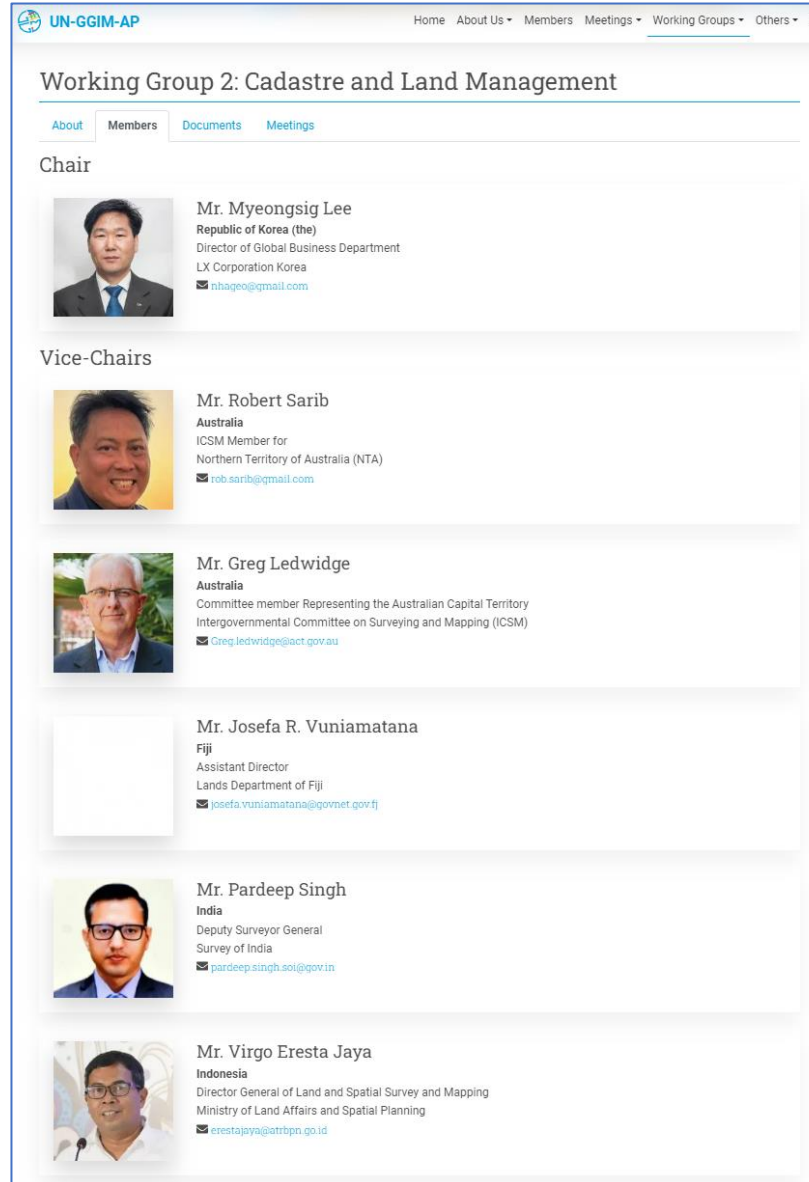
[un-ggim-ap.org](http://un-ggim-ap.org)

# WG 2 Members

**Chair:** Republic of Korea (the)

**Vice Chairs:** Australia, China, Fiji, India, Indonesia, Japan, Malaysia, Mongolia, Singapore and Tonga (10)

	<p><b>Mr. Hidenori Fujimura</b> Japan Director, Planning Division, Geospatial Information Department Geospatial Information Authority of Japan ✉ <a href="mailto:asi-japan-ggim-1@gis.mlit.go.jp">asi-japan-ggim-1@gis.mlit.go.jp</a></p>
	<p><b>Mr. Muhammad Salim bin Mohammed Asari</b> Malaysia Director of Survey, Cadastral Division Department of Survey and Mapping Malaysia ✉ <a href="mailto:tin-ggim-ap.malaysia@ipem.gov.my">tin-ggim-ap.malaysia@ipem.gov.my</a>, <a href="mailto:muhhammad.salim@ipem.gov.my">muhhammad.salim@ipem.gov.my</a></p>
	<p><b>Mr. Tselvelmaa Ikhbayar</b> Mongolia Head of Land Management Division Land Administration and Management, Geodesy and Cartography ✉ <a href="mailto:ikhbayar.ts@gazar.gov.mn">ikhbayar.ts@gazar.gov.mn</a></p>
	<p><b>Mr. Kean Huat Soon</b> Singapore Senior Principal Surveyor Singapore Land Authority ✉ <a href="mailto:SDON_Kean_Huat@sla.gov.sg">SDON_Kean_Huat@sla.gov.sg</a></p>
	<p><b>Ms. Malia Savelina Pale</b> Tonga Deputy CEO of Land Administration Division Ministry of Lands &amp; Natural Resources ✉ <a href="mailto:savelina.pale@gmail.com">savelina.pale@gmail.com</a></p>



The screenshot shows the website for Working Group 2: Cadastre and Land Management. The page includes a navigation menu with 'About', 'Members', 'Documents', and 'Meetings'. Below the navigation, the 'Chair' section features Mr. Myeongsig Lee, Director of Global Business Department at LX Corporation Korea. The 'Vice-Chairs' section lists five members: Mr. Robert Sarib (Australia), Mr. Greg Ledwidge (Australia), Mr. Josefa R. Vuniamatana (Fiji), Mr. Pardeep Singh (India), and Mr. Virgo Eresta Jaya (Indonesia). Each member's profile includes a photo, name, country, title, and contact email.



UN-GGIM-AP

Regional Committee of United Nations  
Global Geospatial Information Management  
for Asia and the Pacific

un-ggim-ap.org

# WG2 Resolutions from 12<sup>th</sup> UN-GGIM-AP Plenary Meeting (Bali, Indonesia @November 2023) (1 of 2)

- **Recognizing** the importance of the strategic work plan 2023-2035 of the Expert Group on Land Administration and Management (EG- LAM);
- **Implementing** the Framework for Effective Land Administration (FELA) at the national level and in collaboration with regional committees, functional groups and international organizations;
- **Encourage** member States to engage in the Framework for Effective Land Administration, especially by translating it in their own languages and practically implementing it, leverage the UN-IGIF Implementation Guide, and work with the UN-GGIM Expert Group on Land Administration and Management;



UN-GGIM-AP

Regional Committee of United Nations  
Global Geospatial Information Management  
for Asia and the Pacific

[un-ggim-ap.org](http://un-ggim-ap.org)

# WG2 Resolutions from 12<sup>th</sup> UN-GGIM-AP Plenary Meeting (Bali, Indonesia @November 2023) (2 of 2)



- *Aligning effective land administration* and the **integration of the terrestrial, built, maritime and cadastral domains** with the United Nations Integrated Geospatial Framework (UN-IGIF) to support climate change and building disaster resilience, planning, etc.;
- *Re-affirming* of key principles in **fit-for-purpose, interoperability, sustainability, flexibility** and **inclusiveness** in effective and efficient land administration processes and systems;
- *Emphasizing* the need to **strengthen the human capacity** and **capability** in areas related to land administration and management including data collection, systems, institutional or legal framework, and other pertinent sectors;
- *Recognizing leveraging synergies*, avoid duplication through collaboration with other working groups of UN-GGIM-AP; and international organisations, such as FIG
- Encouraging member states to send their delegates to **share information** and **exchange knowledge**
- Acknowledging the memberships of **Australia** and **China** in WG 2



# 6<sup>th</sup> Expert Meeting of Working Group on Marine Geospatial Information (WG-MGI) and International Seminar, Bali, Indonesia, 4 – 8 March 2024

- WG-MGI acknowledged the leadership of the Expert Group on the integration of terrestrial, maritime, built and cadastral domains and will together leverage focus group modality to involve other functional groups (e.g. Policy and Legal Framework, GGCE, Singapore-IHO Lab)
- Initial focus will be on the land-sea interface and the technical complexities related to vertical reference (height datum)
- To convene a combined side event at the Fourteenth Annual Session on the integration of terrestrial, maritime, built and cadastral domains jointly with other functional groups



# 5<sup>th</sup> Expert Group Meeting and International Seminar on “Effective Land Administration”, Aguascalientes, Mexico, 8 – 11 April 2024

- 2 – day International Seminar
  - Session #4: Integration of Terrestrial, Maritime, Built and Cadastral Domains
    - 3 Presentations
      - 1 – Integration paper
      - 2 - Sharing on integration from Sweden
      - 3 – FMSDI 2023
- 2 – day Expert Group Meeting
  - A breakout session on Integration of Terrestrial, Maritime, Built and Cadastral Domains



# Sharing the updates of WG 2 at 5<sup>th</sup> Expert Group Meeting

Fifth meeting of the Expert Group on Land Administration and Management and the International Seminar on United Nations Global Geospatial Information Management with the theme ""Effective land administration"  
Aguascalientes, México 📅 8 - 11 April 2024

Overview Documents **Meeting materials** International Seminar

[Fifth meeting of the Expert Group on Land Administration and Management](#)

**Agenda item 3: Reports, highlights, updates and considerations**

- ▶ [Report of the Secretariat](#), Mr. CheeHai TEO, UN-GGIMS/SD/DESA
- ▶ [Report on EG-LAM's activities, progress and accomplishment](#), Mr. Victor Khoo, Singapore Land Authority (Singapore)

**Agenda item 4: Integrated geospatial information for effective land administration and management - national and regional perspectives**

- ▶ [Framework for effective land management](#), Ms. Amalia Velasco (FIG)
- ▶ [Cadastre development and standardisation in Singapore](#), Mr. SOON Kean Huat, Singapore Land Authority (Singapore)
- ▶ [Establishment of regional working group for effective land administration in the Americas](#), Ms. Raffaella Olguin, Ministerio de Bienes Nacionales (Chile)
- ▶ [Integrated geospatial information for effective land administration and management](#), Mr. Ricardo Lopez Rivera, IRCEP (México)
- ▶ [UN-GGIM-AP Working Group 2: Cadastre and Land Management](#), Mr. SOON Kean Huat, Singapore Land Authority (Singapore)

**Agenda item 7: Implementing FELA together with the UN-IGIF at the country-level**

- ▶ [Recent developments Kadaster NL](#), Mr. Dorus Kruse, Kadaster (the Kingdom of the Netherlands)



